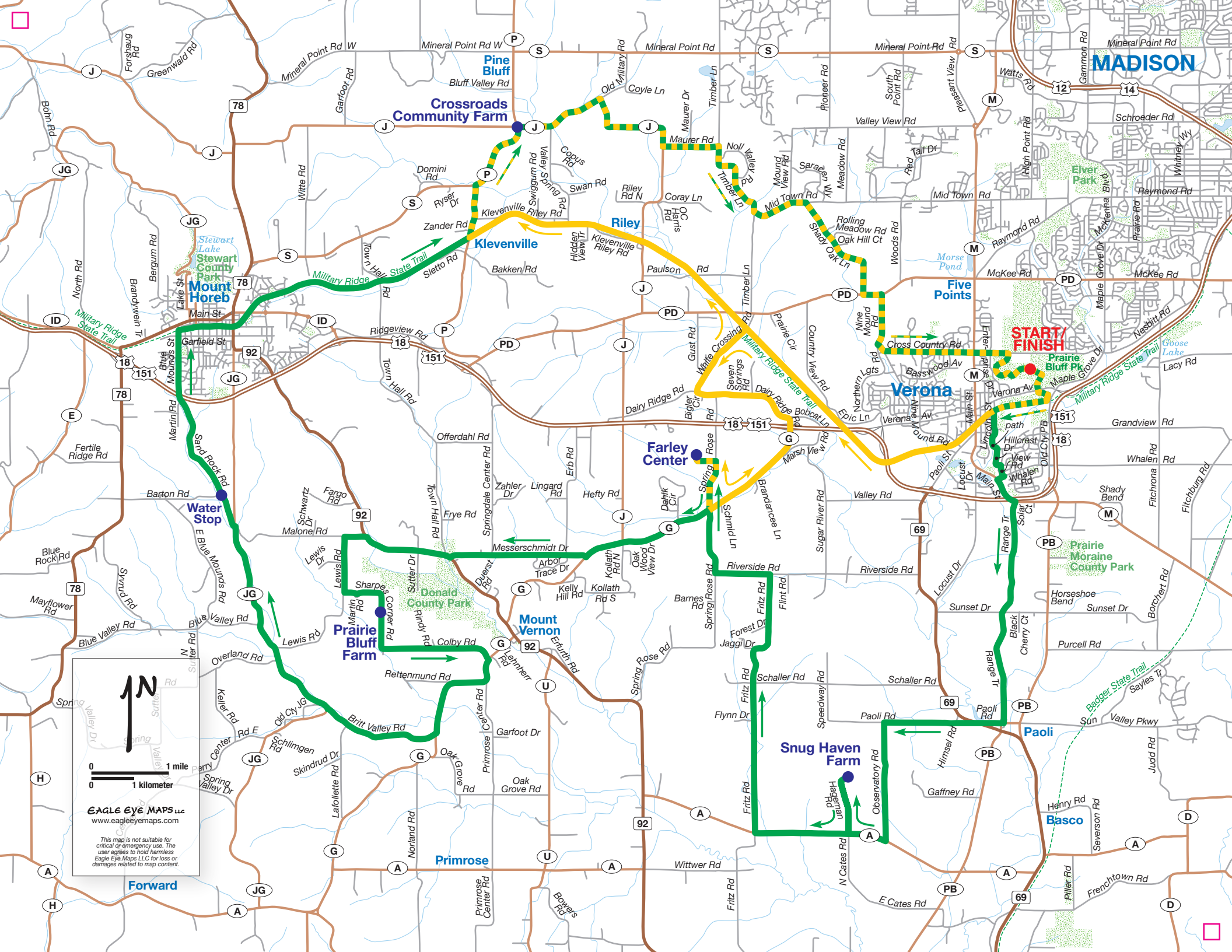
MADISON
Pine Bluff
Crossroads Community Farm
Riley
Klevenville
Stewart County Park
Mount Horeb
Five Points
START/ FINISH
Prairie Bluff Pk
Verona
Farley Center
Water Stop
Donald County Park
Mount Vernon
Prairie Bluff Farm
Prairie Moraine County Park
Snug Haven Farm
Paoli
Basco
Primrose
Forward
Elver Park
Morse Pond
Goose Lake
Stewart Lake
Military Ridge State Trail
Badger State Trail
N
0 1 mile
0 1 kilometer
EAGLE EYE MAPS LLC
www.eagleeyemaps.com
This map is not suitable for critical or emergency use. The user agrees to hold harmless Eagle Eye Maps LLC for loss or damages related to map content.

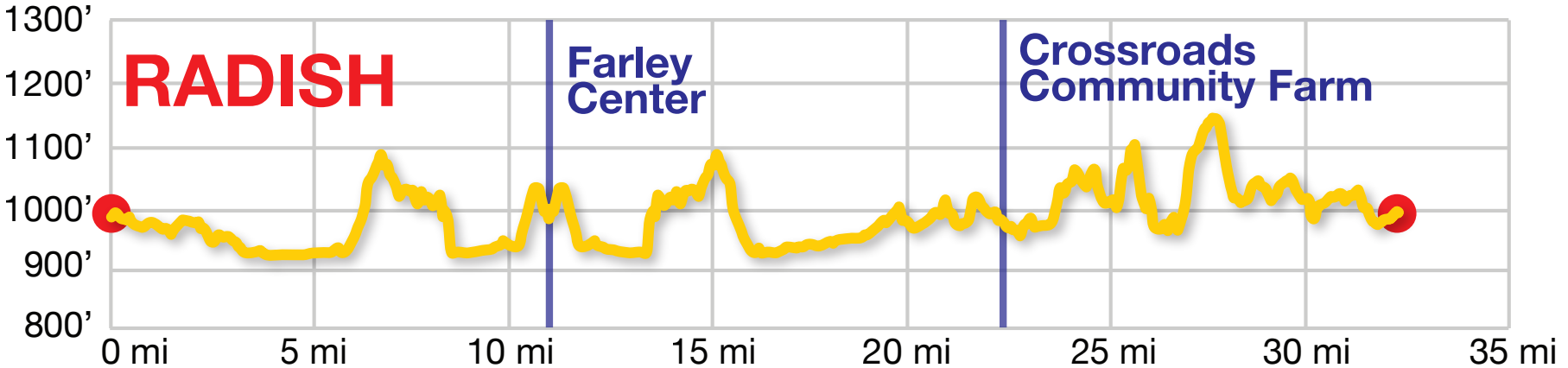
1300’
1200’
1100’
1000’
900’
800’
RADISH
Farley Center
Crossroads Community Farm
0 mi
5 mi
10 mi
15 mi
20 mi
25 mi
30 mi
35 mi


RUTABAGA
Snug Haven Farm
Farley Center
Prairie Bluff Farm
Crossroads Community Farm
1300'
1200'
1100'
1000'
900'
800'
0 mi
5 mi
10 mi
15 mi
20 mi
25 mi
30 mi
35 mi
40 mi
45 mi
50 mi
55 mi