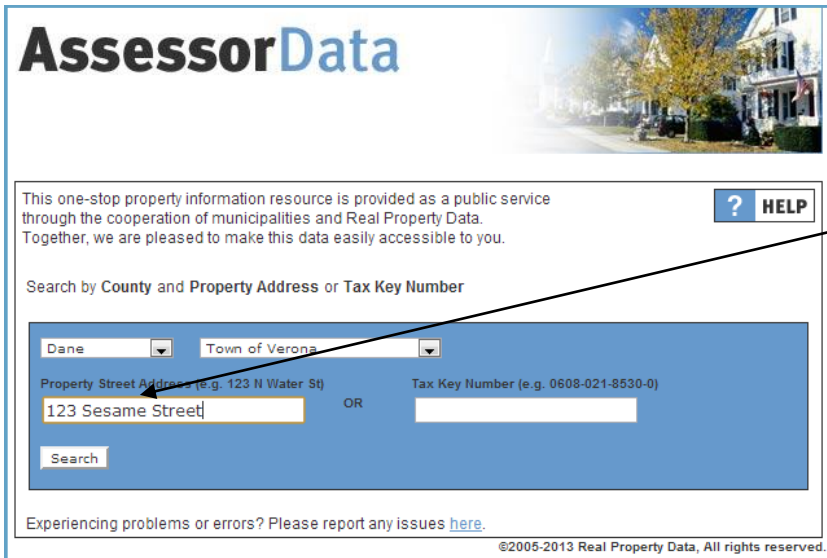


## Assessment Information for the Town of Verona is Available Online

Because your Assessor Nick Laird organizes his assessment records with Market Drive software, the assessment information for all Town of Verona parcels is available online at <http://www.assessordata.org/>. To find information, please navigate to the aforementioned website and choose the County you wish to re-

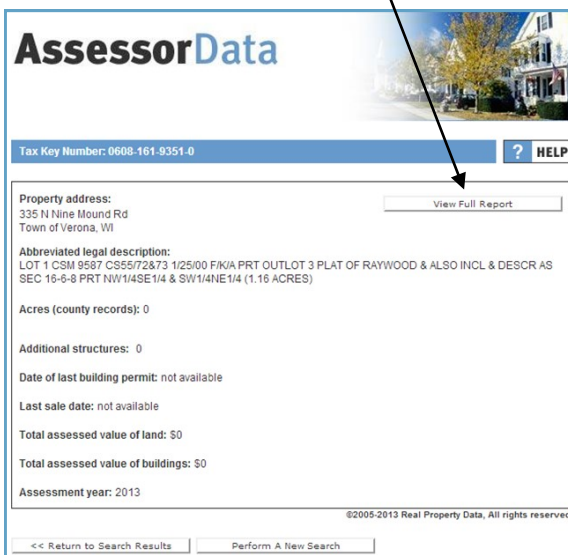
search. If you are looking for information for a parcel here in the Town, choose Dane County from the pull down menu to the top left, then choose Town of Verona from the pull down menu to the top right. You can either enter the property address or the 12-digit tax ID parcel number. Press the search button when you are ready to see the results. If you don't know the street number but know the street name, you can enter that name in order to bring up all properties along that street.



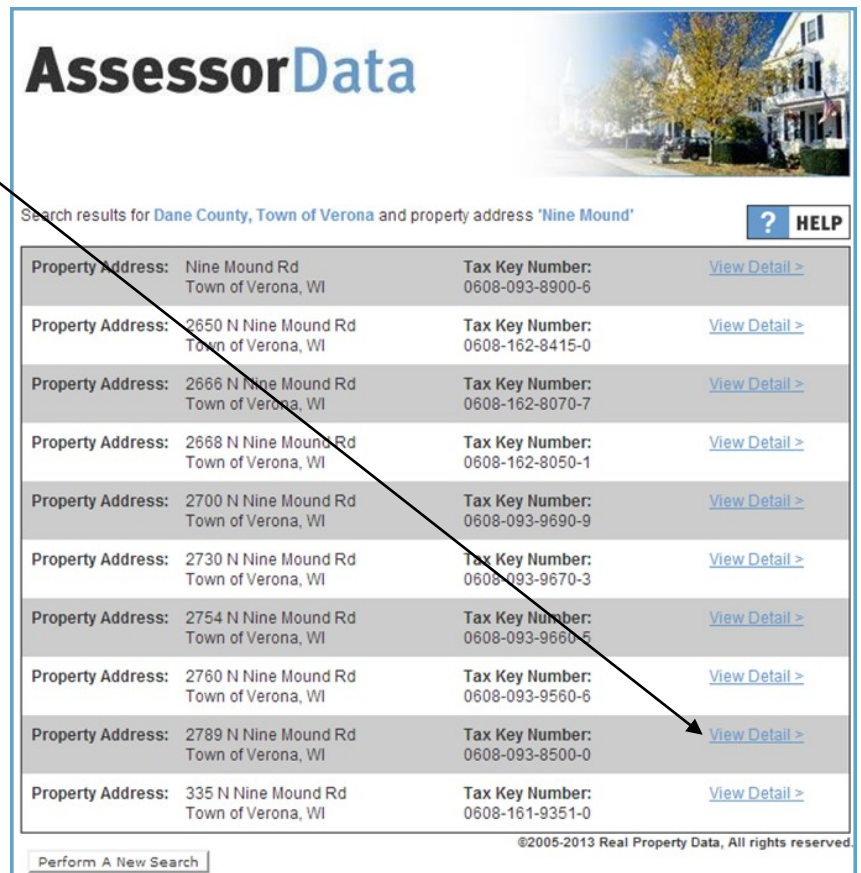
The screenshot shows the AssessorData website's search interface. At the top is the 'AssessorData' logo and a header image of a street scene. Below the header, a message states: 'This one-stop property information resource is provided as a public service through the cooperation of municipalities and Real Property Data. Together, we are pleased to make this data easily accessible to you.' A 'HELP' button is located to the right. The search section is titled 'Search by County and Property Address or Tax Key Number'. It features two dropdown menus: 'Dane' for the county and 'Town of Verona' for the town. Below these are two input fields: 'Property Street Address (e.g. 123 N Water St)' containing '123 Sesame Street' and 'Tax Key Number (e.g. 0608-021-8530-0)'. A 'Search' button is positioned below the address field. At the bottom, a footer note says 'Experiencing problems or errors? Please report any issues [here](#). ©2005-2013 Real Property Data, All rights reserved.'

Once you have found a property that you want to explore further, click View Detail at the right hand side of the screen.

Basic information will appear on the next screen. To review more detail, press the View Full Report button.



The screenshot shows the 'View Full Report' page for a specific property. The 'AssessorData' logo and header image are at the top. Below the header, the 'Tax Key Number: 0608-161-9351-0' is displayed. A 'HELP' button is to the right. The main content area includes: 'Property address: 335 N Nine Mound Rd, Town of Verona, WI' with a 'View Full Report' button; 'Abbreviated legal description: LOT 1 CSM 9587 CS55/72&73 1/25/00 FK/A PRT OUTLOT 3 PLAT OF RAYWOOD & ALSO INCL & DESCR AS SEC 16-6-8 PRT NW1/4SE1/4 & SW1/4NE1/4 (1.16 ACRES)'; 'Acres (county records): 0'; 'Additional structures: 0'; 'Date of last building permit: not available'; 'Last sale date: not available'; 'Total assessed value of land: \$0'; 'Total assessed value of buildings: \$0'; and 'Assessment year: 2013'. At the bottom, a footer note says '©2005-2013 Real Property Data, All rights reserved.' and navigation buttons for '<< Return to Search Results' and 'Perform A New Search'.



The screenshot shows the search results page for 'Dane County, Town of Verona' and property address 'Nine Mound'. The 'AssessorData' logo and header image are at the top. Below the header, the search criteria are displayed: 'Search results for Dane County, Town of Verona and property address 'Nine Mound''. A 'HELP' button is to the right. The results are presented in a table with columns for 'Property Address' and 'Tax Key Number', each followed by a 'View Detail >' link. The table lists 10 properties along Nine Mound Rd. At the bottom, a 'Perform A New Search' button is visible. A footer note at the bottom right says '©2005-2013 Real Property Data, All rights reserved.'

Property Address	Tax Key Number	View Detail >
Nine Mound Rd Town of Verona, WI	0608-093-8900-6	<a href="#">View Detail &gt;</a>
2650 N Nine Mound Rd Town of Verona, WI	0608-162-8415-0	<a href="#">View Detail &gt;</a>
2666 N Nine Mound Rd Town of Verona, WI	0608-162-8070-7	<a href="#">View Detail &gt;</a>
2668 N Nine Mound Rd Town of Verona, WI	0608-162-8050-1	<a href="#">View Detail &gt;</a>
2700 N Nine Mound Rd Town of Verona, WI	0608-093-9690-9	<a href="#">View Detail &gt;</a>
2730 N Nine Mound Rd Town of Verona, WI	0608-093-9670-3	<a href="#">View Detail &gt;</a>
2754 N Nine Mound Rd Town of Verona, WI	0608-093-9660-6	<a href="#">View Detail &gt;</a>
2760 N Nine Mound Rd Town of Verona, WI	0608-093-9560-6	<a href="#">View Detail &gt;</a>
2789 N Nine Mound Rd Town of Verona, WI	0608-093-8500-0	<a href="#">View Detail &gt;</a>
335 N Nine Mound Rd Town of Verona, WI	0608-161-9351-0	<a href="#">View Detail &gt;</a>

# AssessorData



Your report is ready. Click [here](#) to view.



To view this report, you will need Adobe Acrobat Reader.



[Click here](#) to contact us.

©2005-2013 Real Property Data, All rights reserved.

[Return to Search Results](#)

[Perform A New Search](#)

It may take a few seconds to gather the data for your report, but eventually you will see the screen appear to your left. To view the detailed information, click on the word [here](#).

The final detailed report will resemble the one below and may include a photo of an improvement to the property such as the house. Congratulations! You have now mastered this new resource that is available free of charge.

## 2016 Property Records for Town of Verona, Dane County

January 25, 2018

Tax key number: 0608-071-9760-0

Property address: 7685 County Highway Pd

Neighborhood / zoning: Outlands / A1

Traffic / water / sanitary: Medium / None / None

Legal description: SEC 7-6-8 PRT SE1/4NE1/4 SLY OF HWY EXC TO DANE CO FOR RD R/W IN DOC #2947679

Summary of Assessment	
Land	\$0
Improvements	\$0
Total value	\$0

Summary of Last Valid Sale	
Sale date	
Sale price	

Land									
Qty	Tax Classification	Unit of Measure	Width	Depth	Sq Ft	Acres	Waterfront	Description	Assess Value
1	Exempt local	Acres			21,780	0.500	None		
1	Exempt local	Acres			196,020	4.500	None		
Total land:									\$0

Other Building Improvements						
Qty	Description	Width	Depth	Height	Assess Value	
1	Barn, general purpose, bank, wood	34	80	24	\$0	
1	Barn, dairy/beef, free-stall, pole frame, metal siding	40	120	10	\$0	
2	Farm utility building, pole, metal, 1 side open	10	30	12	\$0	
Total OBIs:						\$0

Other Improvements		
Tax Class	Description	Assess Value
Total other improvements:		